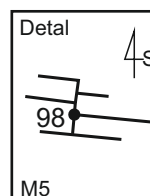
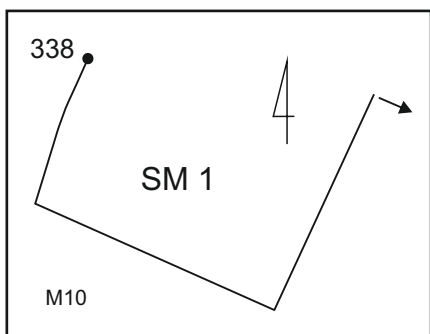
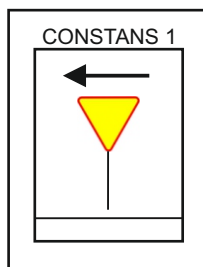
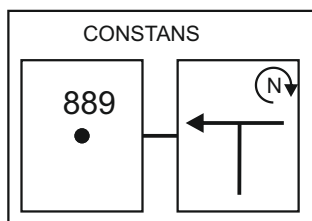
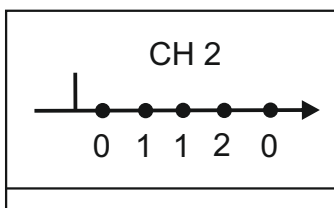
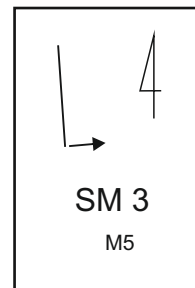
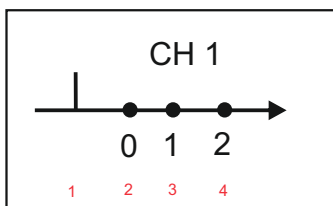
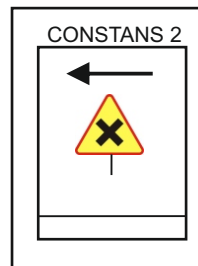
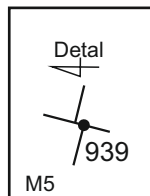
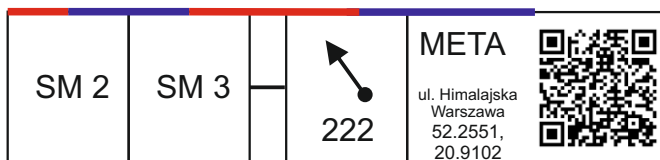
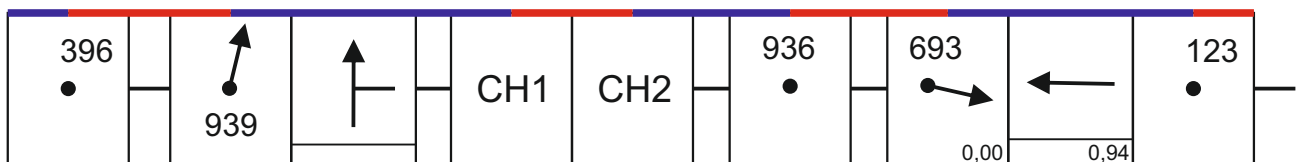
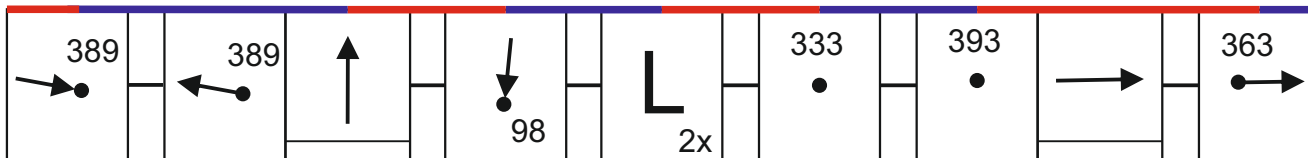
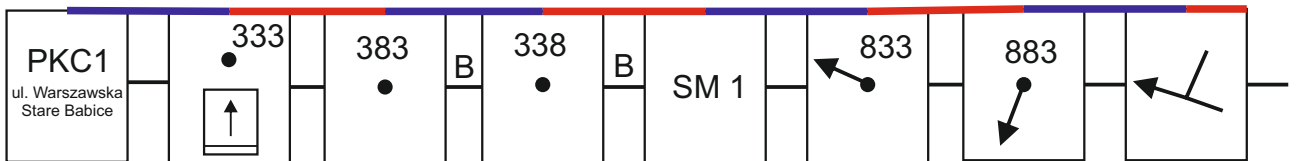




Odcinek D2

Trasa: PKC1 ... META

l = 30 km
t = 120min



CONSTANS

W punktach parzystych SKRĘĆ mapowo

